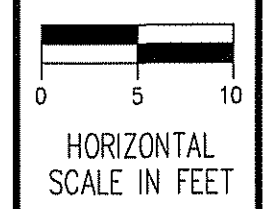
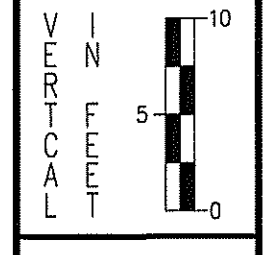
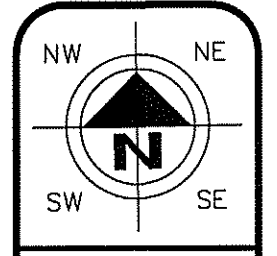



- NOTES: 1. PIPE LENGTHS IN PROFILES ON THIS SHEET ARE NOT TO SCALE.
 2. BASIN SLOPES ARE 4:1 TYPICAL.
 3. ACCESS WAY CROSS SECTIONAL SLOPES ARE 10:1 TYPICAL.
 4. DASHED CONTOURS ARE TEMPORARY CONTOURS WHILE DRAINAGE AREA IS DESTABILIZED.



CHECKED BY: KAD
 DATE: Mar. 2021
 DRAWN BY: BMH
 DATE: Mar. 2021

REVISIONS:	DATE	DESCRIPTION	CLIENT
	6/11/21		

Meadows of Wintergreen Phase 3
 West Detention Basin
 Township of Springfield
 Summit County, Ohio



DRAWING NAME:
 PROJECT NUMBER: