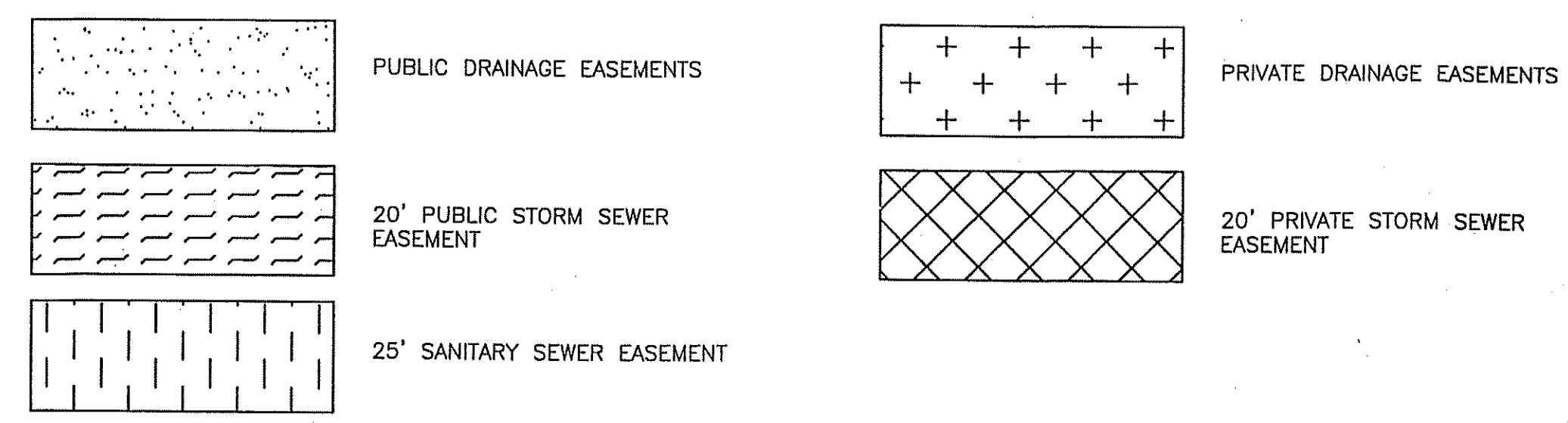


PROP. WATER SERVICE LOCATIONS

LOT	SIZE	LENGTH	LOCATION
46	1"	100.00 L.F.	4+64.00 35.00' LT.
47	1"	100.00 L.F.	5+30.00 35.00' LT.
48	1"	79.50 L.F.	5+60.00 35.00' LT.
49	1"	79.50 L.F.	6+40.00 35.00' LT.
50	1"	36.00 L.F.	7+64.00 35.00' RT.

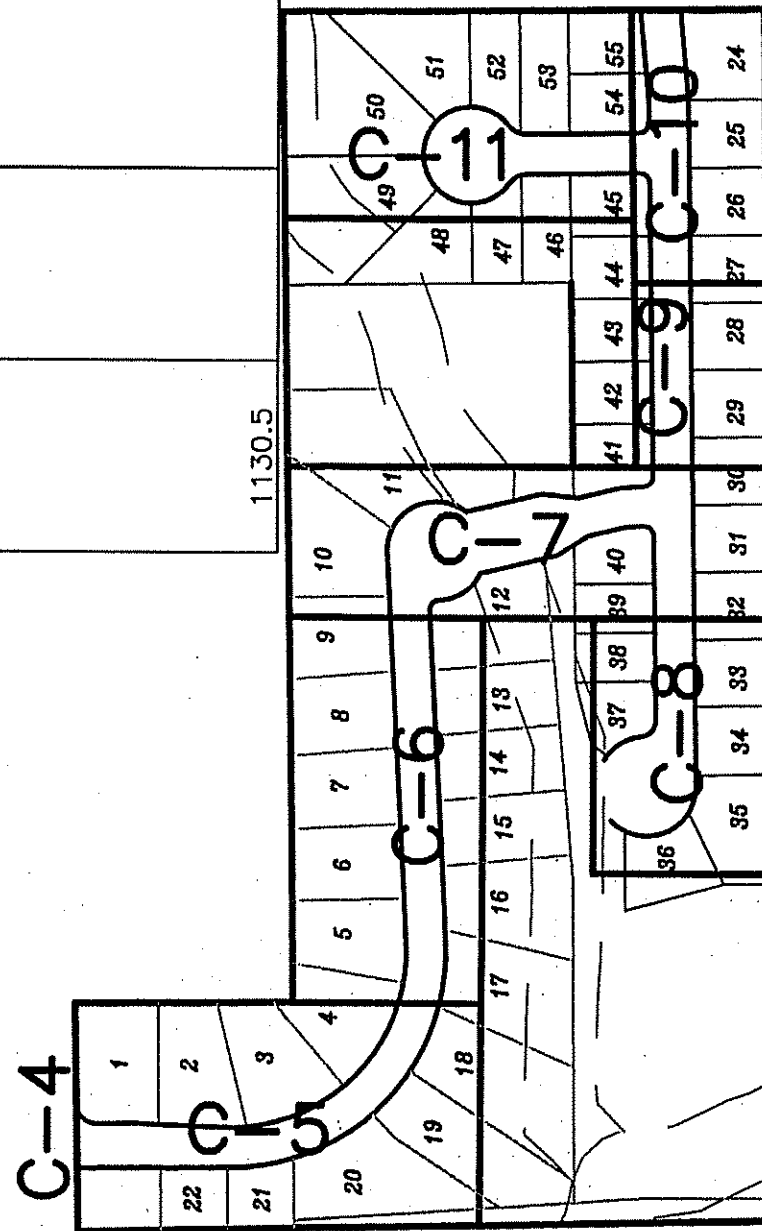
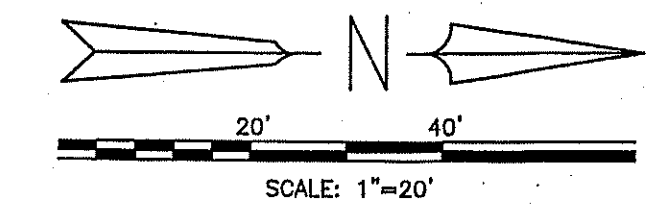
NOTE:
RCP=ODOT ITEM 706.02 & HDPE
= ODOT ITEM 707.33.



BENCH MARK 1
SURVEY SPIKE NAIL SET IN THE NORTH SIDE OF A POWER POLE LOCATED ON THE EAST SIDE OF MARION AVENUE ACROSS FROM ADDRESS: 332 MARION AVE. ELEVATION = 1145.86'

BENCH MARK 2
"X" IN COREY ON A HYDRANT LOCATED ON THE NORTHEAST CORNER OF HERBERT STREET AND DONOVAN AVENUE IN FRONT OF ADDRESS: 151 DONOVAN AVENUE ELEVATION = 1164.65'

LOCATION CALL OUTS FOR STM. AND WATER ARE TO THE END OF THE LATERAL



KIDS JABER, LLC LIONS PARK ALLOTMENT & CONDOMINIUMS MARION AVE, SPRINGFIELD TOWNSHIP, OHIO	DATE	11/19/04	REVISION	3 SUMMIT CNTY CHARTS
	DRAWN	CHECKED	DATE	04-24-15
PLAN & PROFILE EAST SAN. TRUNK	SCALE	HOR: 1" = 20'	VER: 1" = 5'	
	STORM & SANITARY AS-BUILT 3-08-2016			
SPAGNUOLO & ASSOCIATES, LLC 3057 WEST MARKET STREET, SUITE 201 • FAIRLAWN, OH 44133 PHONE: (330) 836-6661 EMAIL: dsloffer@spagnuoloassoc.com				