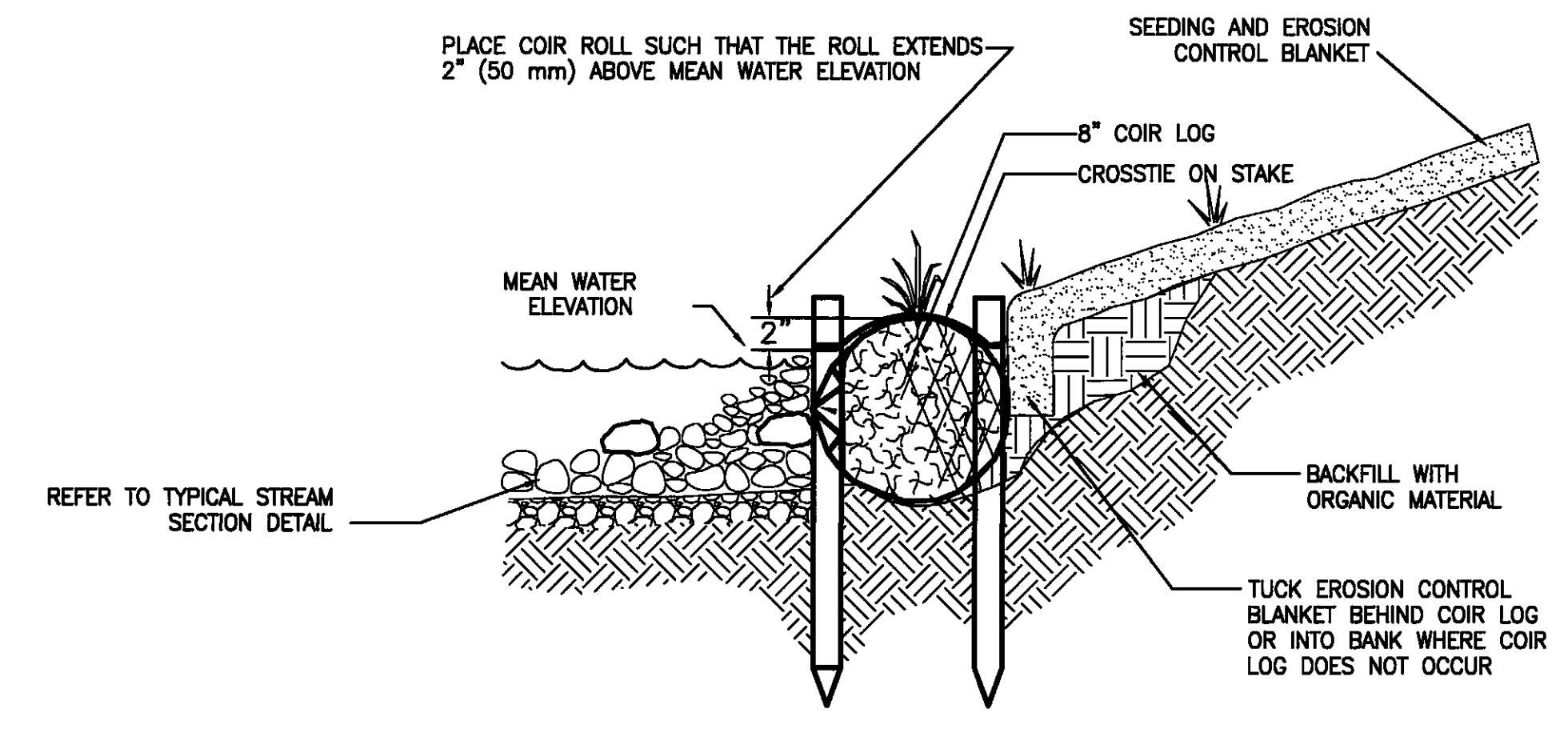
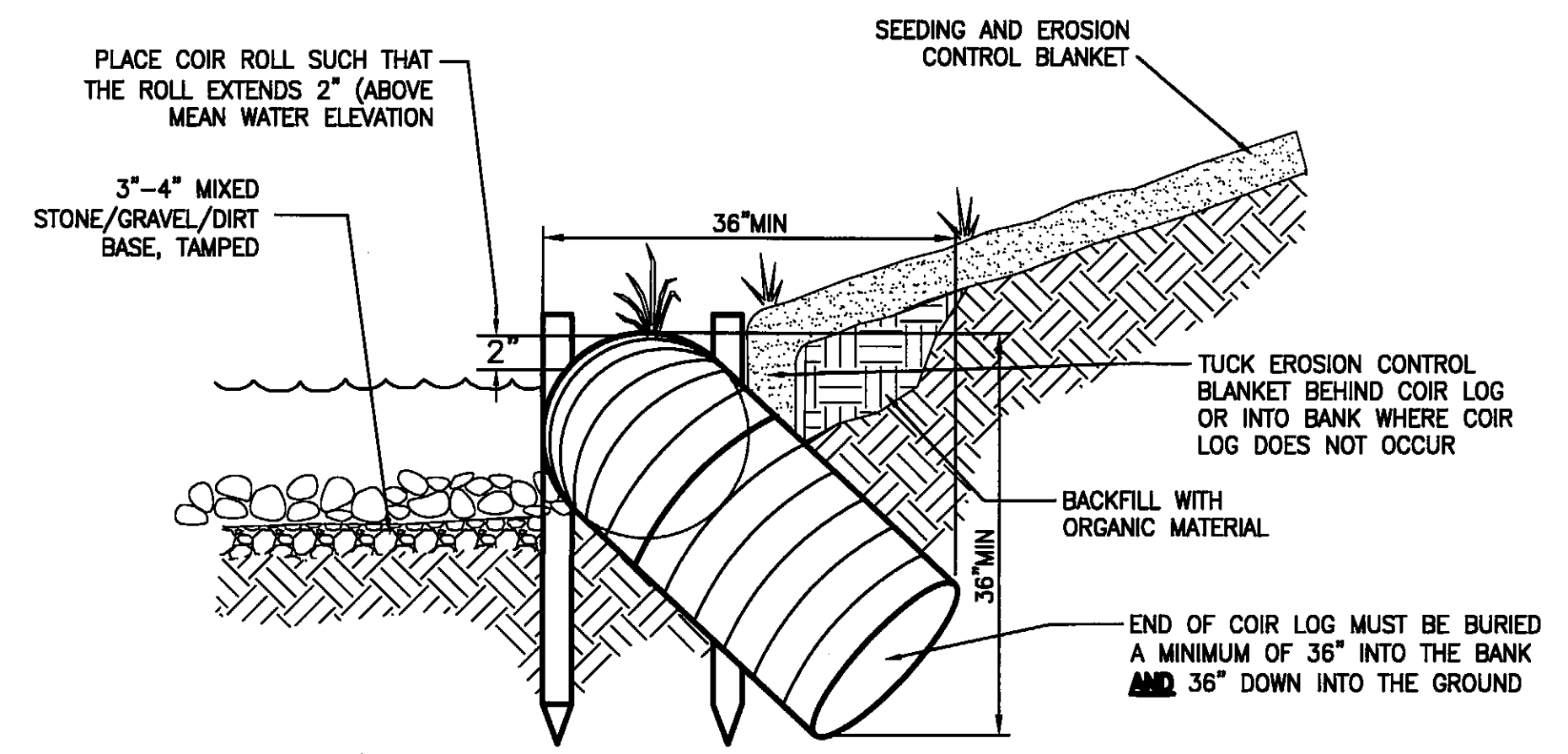


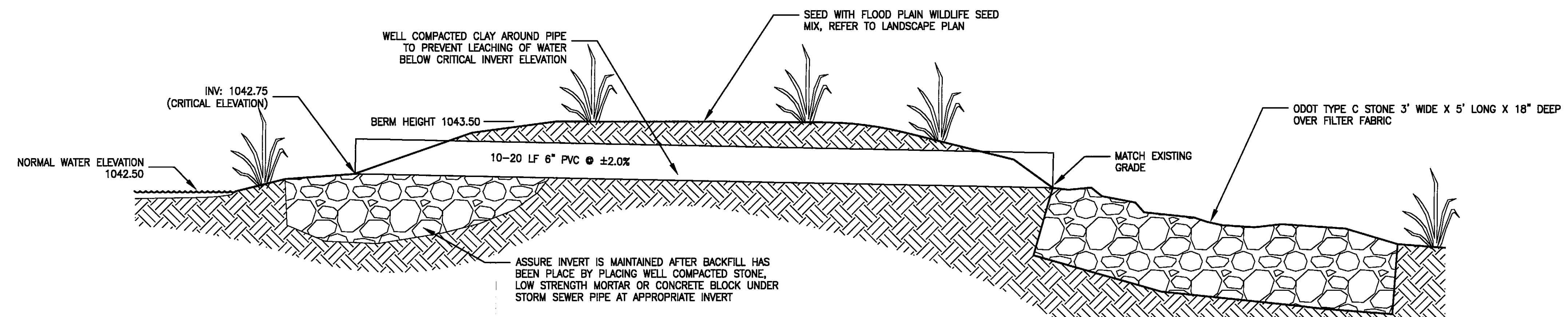
1 CONTROL WEIR FOR STREAM
NOT TO SCALE



3 COIR LOG DETAIL (MIDDLE OF LOG)
NOT TO SCALE



4 COIR LOG DETAIL (END OF LOG)
NOT TO SCALE



2 OVERFLOW STORM SEWER PIPE AT BERM
NOT TO SCALE

CONTRACTOR SHALL USE THE EXISTING STONES ON SITE IN THE PROPOSED STREAM FEATURES WHERE EVER POSSIBLE.

REV NO	DATE	DESCRIPTION
	09/15/14	ORIGINAL SUBMITTAL
DWG NAME	DRAWN BY	CHKD BY
12269C-Mitigation	BMU	12269F

HILLSIDE ESTATES/CREEKSIDE ESTATES
STREAM MITIGATION DETAILS
TOWNSHIP OF COPLEY, COUNTY OF SUMMIT, STATE OF OHIO

NEFF
& ASSOCIATES
Civil Engineers • Landscape Architects • Planners • Surveyors
6405 York Road | Parma Heights, Ohio 44130
Tel: 440.884.3100 | Fax: 440.884.3104

SHEET NO.
C6.3