

# SITE IMPROVEMENT PLANS FOR HILLSIDE ESTATES PHASE 4 D.O.E.S. PROJECT NO. 5429-4

IN THE  
TOWNSHIP OF COPLEY, COUNTY OF SUMMIT, STATE OF OHIO

**UTILITY COMPANIES IN PROJECT AREA**

<b>SUMMIT COUNTY ENGINEER</b> 538 E. SOUTH STREET AKRON, OHIO 44311 (330) 643-2859	<b>VERIZON</b> 6223 NORWALK ROAD MEDINA, OHIO 44256 (330) 722-9588	<b>MARATHON PIPE LINE COMPANY</b> 8930 MAPLEHURST AVENUE EAST SPARTA, OHIO 44626 (330) 981-8942
<b>SUMMIT COUNTY DEPARTMENT OF ENVIRONMENTAL SERVICES</b> 2525 STATE ROAD CUYAHOGA FALLS, OHIO 44223 (330) 926-2414 (PERMITS) (330) 926-2444 (ENGINEERING)	<b>OHIO EDISON COMPANY</b> 1910 W. MARKET ST. FAIRLAWN BUILDING NO. 1 AKRON, OHIO 44313 (330) 384-4744	<b>MARATHON PIPE LINE COMPANY</b> 245 MILL STREET LEXINGTON, OHIO 44904 (419) 884-8000
<b>COPLEY TOWNSHIP</b> 1540 S. CLEVELAND-MASSILON ROAD COPLEY, OHIO 44321 (330) 666-1853	<b>DOMINION EAST OHIO COMPANY</b> 1000 WEST WILBETH ROAD AKRON, OHIO 44314 (330) 798-7124 (800) 362-7557	<b>GREEN GAS AND OIL COMPANY</b> 6692 EAST LINCOLN WAY WOOSTER, OHIO 44691 (330) 264-7995
<b>AKRON WATER DISTRIBUTION DIVISION</b> 1460 TRIPLETT BOULEVARD AKRON, OHIO 44306 (330) 375-2420	<b>TIME WARNER CABLE</b> 5520 WHIPPLE ROAD NORTH CANTON, OHIO 44720 (330) 494-9200	<b>G &amp; O RESOURCES, LTD.</b> 96 EAST CROSIER STREET AKRON, OHIO 44311 (330) 253-0620

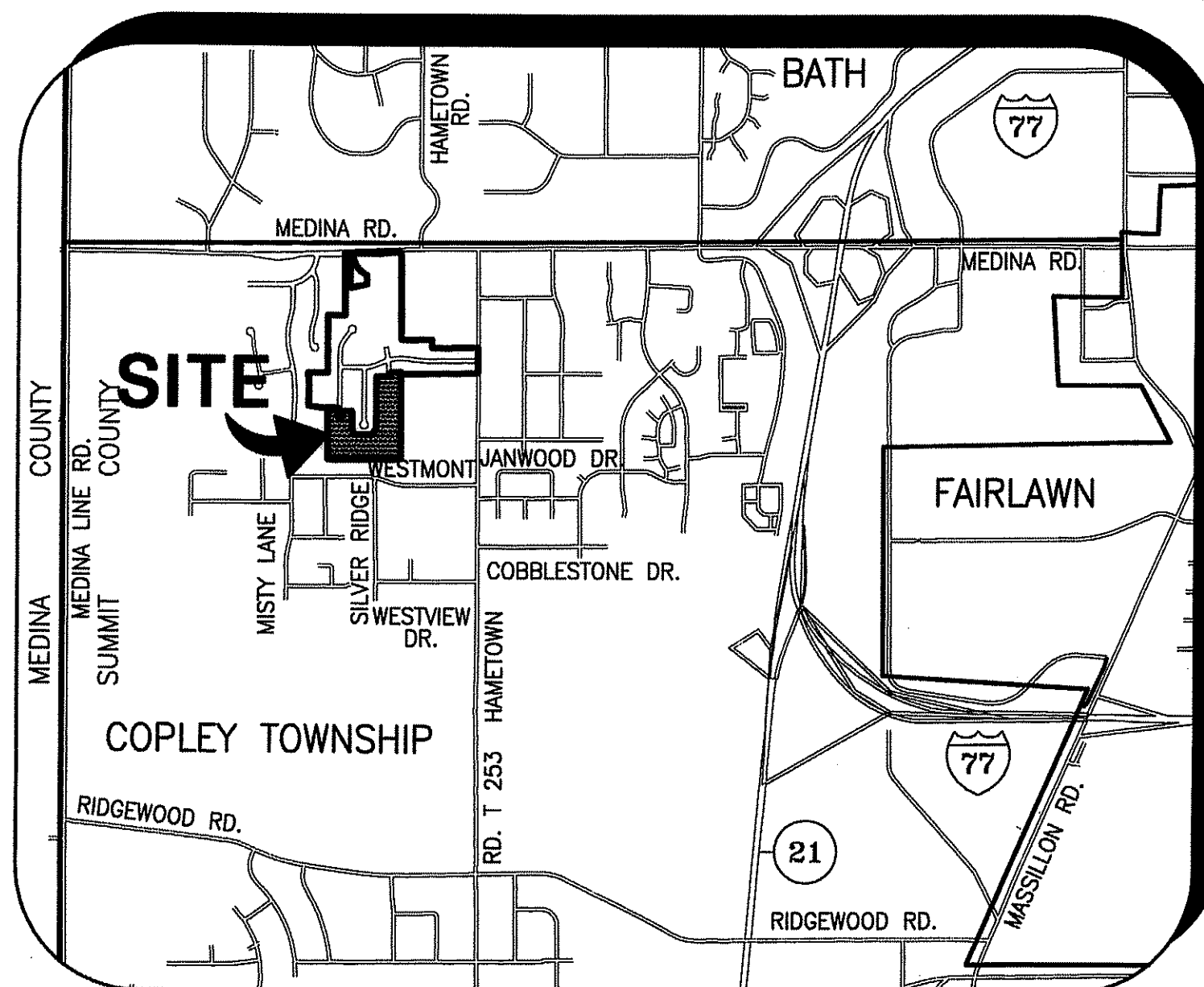
**DEVELOPER**

JARONE HILLSIDE, LLC.  
35700 EAST ROYALTON RD  
GRAFTON, OHIO 44044  
PHONE: (440) 748-7483  
FAX: (440) 748-7683  
FRANK JARAM

**CIVIL ENGINEER & SURVEYOR**

NEFF & ASSOCIATES  
6405 YORK ROAD  
PARMA HEIGHTS, OH 44130  
PHONE: (440) 884-3100  
FAX: (440) 884-3104  
DANIEL J. NEFF, P.E.

**AKRON WATER POLLUTION CONTROL STATION VIA P.S. 28**



**VICINITY MAP**  
NOT TO SCALE

**APPROVED BY:**

*Alan Brubaker*  
Alan Brubaker, P.E., P.S.  
SUMMIT COUNTY ENGINEER  
DATE: 12/15/15

**REVIEWED BY:**

*Andy Dutschuck*  
Andy Dutschuck, P.E.  
SUMMIT COUNTY ENGINEER'S OFFICE  
DATE: 12/15/15

**WATER SYSTEM APPROVED BY:**


AKRON PUBLIC UTILITIES BUREAU

*Jim Lusk*  
UTILITIES ENGINEER  
DATE: 12-3-15


*John J. Bronner*  
BUREAU OF WATER SUPPLY MANAGER  
DATE: 12-2-15

*John J. Bronner*  
DIRECTOR OF PUBLIC SERVICE  
DATE: 12/3/15

UTILITY & POND AS-BUILT:  
(11/03/17) (12/18/19)



1/13/2020  
DATE



**WETLAND CONSULTANT:**  
SHAW ENVIRONMENTAL & INFRASTRUCTURE, INC.  
250 COOPER AVENUE, #110  
TONAWONDA, NY 14150  
(716) 873-8429

**TOPOGRAPHY PROVIDED BY:**  
AEROCOON PHOTOGRAMMETRIC SERVICES, INC.  
4515 GLENBROOK RD.  
WILLOUGHBY, OHIO 44094  
(440) 946-6277

**AREAS UPDATED BY:**  
NEFF & ASSOCIATES  
6405 YORK ROAD  
PARMA HEIGHTS, OHIO 44130  
(440) 884-3100

**OHIO Utilities Protection SERVICE**  
Call Before You Dig  
1-800-362-2764  
0703-025-024

Also call: OGPUPS @ 1-800-925-0988  
(Ohio Oil & Gas Underground Protection Service)  
- or dial 8-1-1 -

**SEWERAGE SYSTEM APPROVED BY:**

DEPARTMENT OF ENVIRONMENTAL SERVICES

*Maura J. Ciment*  
DIRECTOR  
DATE: 1/20/16

*Alan Brubaker*  
DEPUTY DIRECTOR OF ENGINEERING  
DATE: 19 Jan 16

**SUBMITTED BY:**

*Charles J. Onyak*  
CHARLES J. ONYAK - REG. ENGINEER No. 67163  
DATE: 11/23/2015

OHIO E.P.A. WATER BY LETTER DATED: 12/16/2015

OHIO E.P.A. SANITARY BY LETTER DATED: \_\_\_\_\_

**BENCHMARKS:**

1. U.S.G.S. BENCHMARK CWL-67 1952 AT N.E. CORNER S.R.18 BRIDGE AT YELLOW CREEK ELEVATION = 1037.02		
---	--	--

**INDEX TO DRAWINGS:**

TITLE SHEET	C0.0	
<b>NOTES:</b>		
GENERAL NOTES	C0.1	3
<b>SURVEY:</b>		
EXISTING CONDITIONS AND DEMOLITION PLAN	C1.0	3
SITE GEOMETRIC PLAN	C1.1	3
<b>STORMWATER POLLUTION PREVENTION:</b>		
STORMWATER POLLUTION PREVENTION TITLE	C2.0	1
STORMWATER POLLUTION PREVENTION SPECIFICATIONS	C2.1	3
STORMWATER POLLUTION PREVENTION SPECIFICATIONS	C2.2	1
STORMWATER POLLUTION PREVENTION SITE PLAN	C2.3	3
WATER QUALITY POND "A" PLAN	C2.4	3
WATER QUALITY POND "B" PLAN	C2.5	3
STORMWATER POLLUTION PREVENTION DETAILS	C2.6	1
STORMWATER POLLUTION PREVENTION DETAILS	C2.7	1
STORMWATER POLLUTION PREVENTION DETAILS	C2.8	1
STORMWATER POLLUTION PREVENTION DETAILS	C2.9	3
<b>EARTHWORKS:</b>		
SITE EARTHWORK GRADING PLAN	C3.0	3
SITE FINAL GRADING PLAN	C3.1	3
100-YEAR FLOW PATH	C3.2	3
SITE INTERSECTION DETAILS	C3.3	3
SITE INTERSECTION DETAILS	C3.4	1
<b>UTILITIES:</b>		
SITE UTILITY PLAN	C4.0	3
<b>LAYOUT:</b>		
SITE LAYOUT PLAN	C5.0	3
<b>PLAN &amp; PROFILES:</b>		
MILLSTREAM COURT - STA. 5+50 TO STA. 10+50	C5.1	5
MILLBROOK WAY - STA. 0+00 TO STA. 4+00	C5.2	5
MILLBROOK WAY - STA. 4+00 TO STA. 7+50	C5.3	5
WESTWICK WAY - STA. 14+50 TO STA. 19+50	C5.4	5
WESTWICK WAY - STA. 19+50 TO STA. 24+50	C5.5	5
ROCKRIDGE WAY - STA. 0+00 TO STA. 2+00	C5.6	5
MISCELLANEOUS PROFILES "A", "B", "C", "D", "E" & "F"	C5.7	5
MISCELLANEOUS PROFILES "H", "I", "J" & "K"	C5.8	5
<b>LANDSCAPE/STREAM AND WETLAND RESTORATION</b>		
STREAM MITIGATION OVERALL PLAN	C6.0	1
STREAM MITIGATION MITIGATION PLAN AND PROFILE	C6.1	1
STREAM AND WETLAND PLANTING PLAN	C6.2	1
STREAM MITIGATION DETAILS	C6.3	1
STREAM MITIGATION DETAILS	C6.4	1
SITE LANDSCAPING PLAN	C6.5	1
<b>DETAILS</b>		
TYPICAL SECTION AND DETAILS	C7.0	3
WATER DETAILS	C7.1	1
STORM SEWER DETAILS	C7.2	3
STORM SEWER DETAILS	C7.3	3
STORM SEWER DETAILS	C7.4	3
STORM SEWER DETAILS	C7.5	3
CURB RAMP DETAILS	C7.6	3

CURRENT DRAWING REVISION

**SHEET NO.**  
**C0.0**

**NEFF & ASSOCIATES**  
Civil Engineers • Landscape Architects • Planners • Surveyors  
6405 York Road | Parma Heights, Ohio 44130  
Tel: 440.884.3100 | Fax: 440.884.3104  
www.neff-assoc.com