


SITE BENCH MARK
 BENCH MARK #1
 TOP NUT ON HYDRANT
 ON CUL-DE-SAC ON ALLIANCE DRIVE
 ELEVATION = 911.93

SITE BENCH MARK
 BENCH MARK #2
 TOP NUT ON HYDRANT
 ON DUNHAM ROAD
 ELEVATION = 952.66

ITALICS TEXT REPRESENTS EXISTING CONDITION
 NON-ITALICS TEXT REPRESENTS PROPOSED CONDITION

WEBER ENGINEERING SERVICES
 2555 Hartsville Rd., Suite B
 Rootstown, OH 44272
 www.WeberEngineeringServices.com
 330-329-2037
 matt@webercivil.com



Reg. No.: 61709

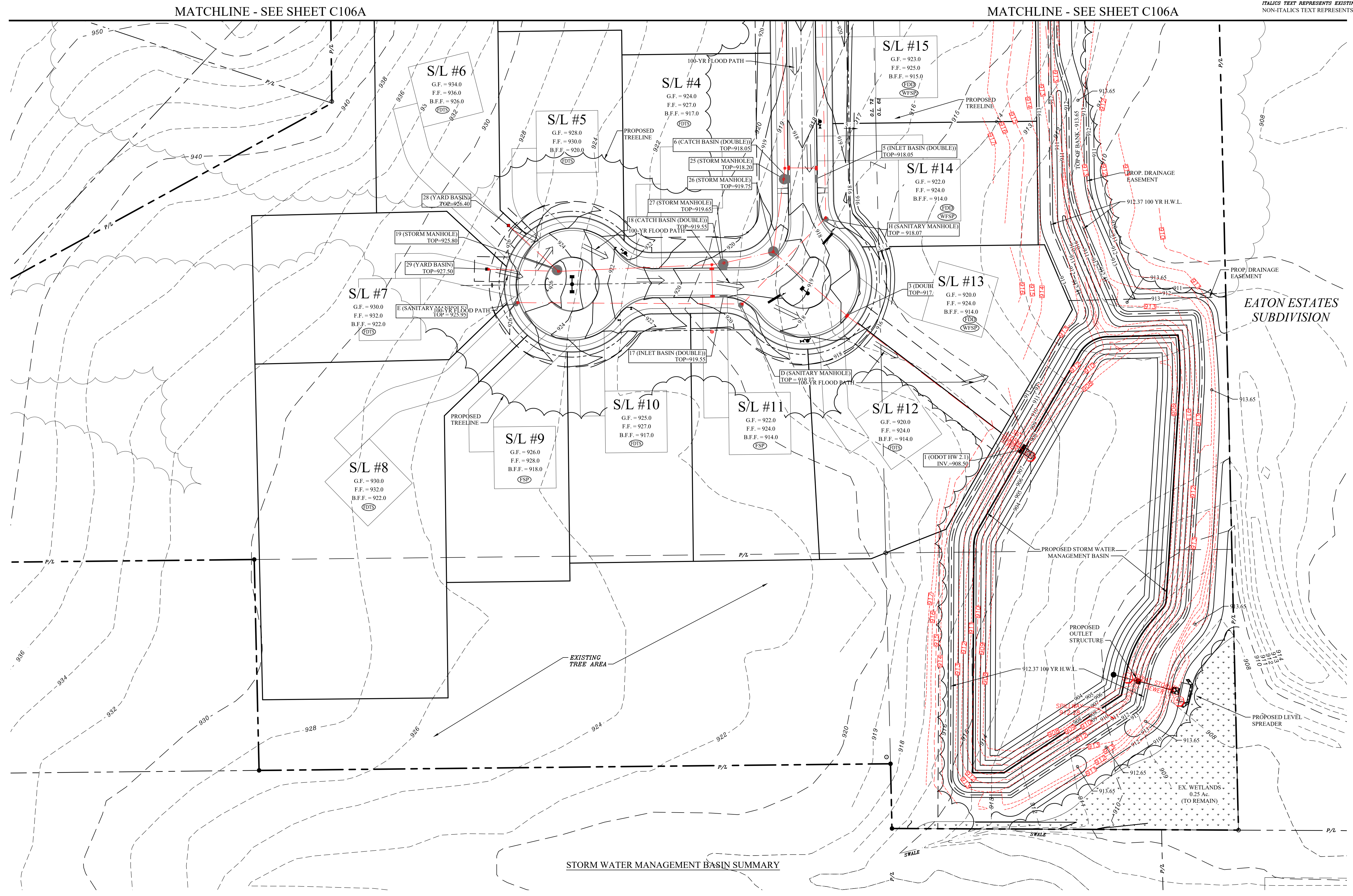
Dunham Land Properties llc.
 756 Ravenhill Drive
 Sagamore Hills, Oh 44067
 Paul Karnow
 Ph.# (330) 468-2892
 Fax# (330) 468-2892

Issue Date
01-25-2016
02-05-2016
02-11-2016
02-25-2016
06-01-2016
06-29-2016
08-10-2016
09-08-2016
10-03-2016
10-10-2016
03-27-2017

HIDDEN RIDGE
 RESIDENTIAL SUBDIVISION
 DUNHAM ROAD

**PARTIAL
 GRADING
 PLAN**


C106B
 Project No. 2014-226



STORM WATER MANAGEMENT BASIN SUMMARY

- AS-BUILT STORM SEWER
- 50 36" ADS INV. NW=908.39
- 51 OUTLET STRUCTURE
RIM=912.54
24" INV. SE=908.44
3.9" ORIFICE INV. NW=908.74
3.7" DIAMETER ORIFICE ON 8" PVC PIPE INV.=908.44
- 52 24" INV. NW=907.36

- FSP = FOUNDATION SUMP PUMP
- FDD = FOUNDATION DAYLIGHT DRAIN
- WFSP = WALK OUT FOUNDATION SUMP PUMP
- FDTS = FOUNDATION DRAIN TO STORM SEWER



Scale: 1" = 40'

OHIO Utilities Protection SERVICE
 Call Before You Dig
 800-362-2764 or 8-1-1
 www.oups.org

OGPUPS
 Ohio Oil & Gas Producers Underground Protection Service
 800-925-0988 or 8-1-1
 www.ogpups.org

W:\A-1 Projects\2014 Projects\2014-226 Boster Property\2014-226 Dep\2014-226 SMO - 10-11-2016\2014-226 Pond Tabulation.PNG

POND AS-BUILT MEASUREMENTS BY DEMPSEY SURVEYING COMPANY REVISED FEBRUARY 12, 2018.

DEMPSEY SURVEYING COMPANY
 12815 DETROIT AVENUE
 CLEVELAND, OH 44107-2835
 www.dempseysurveying.com