

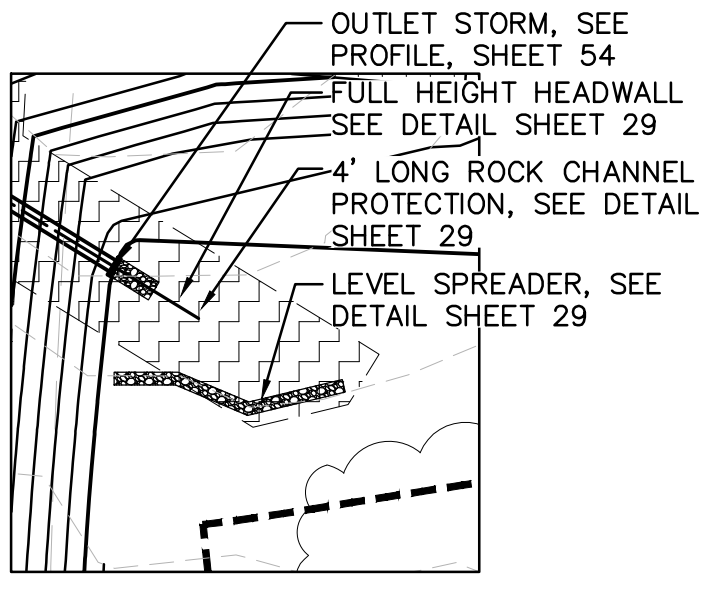
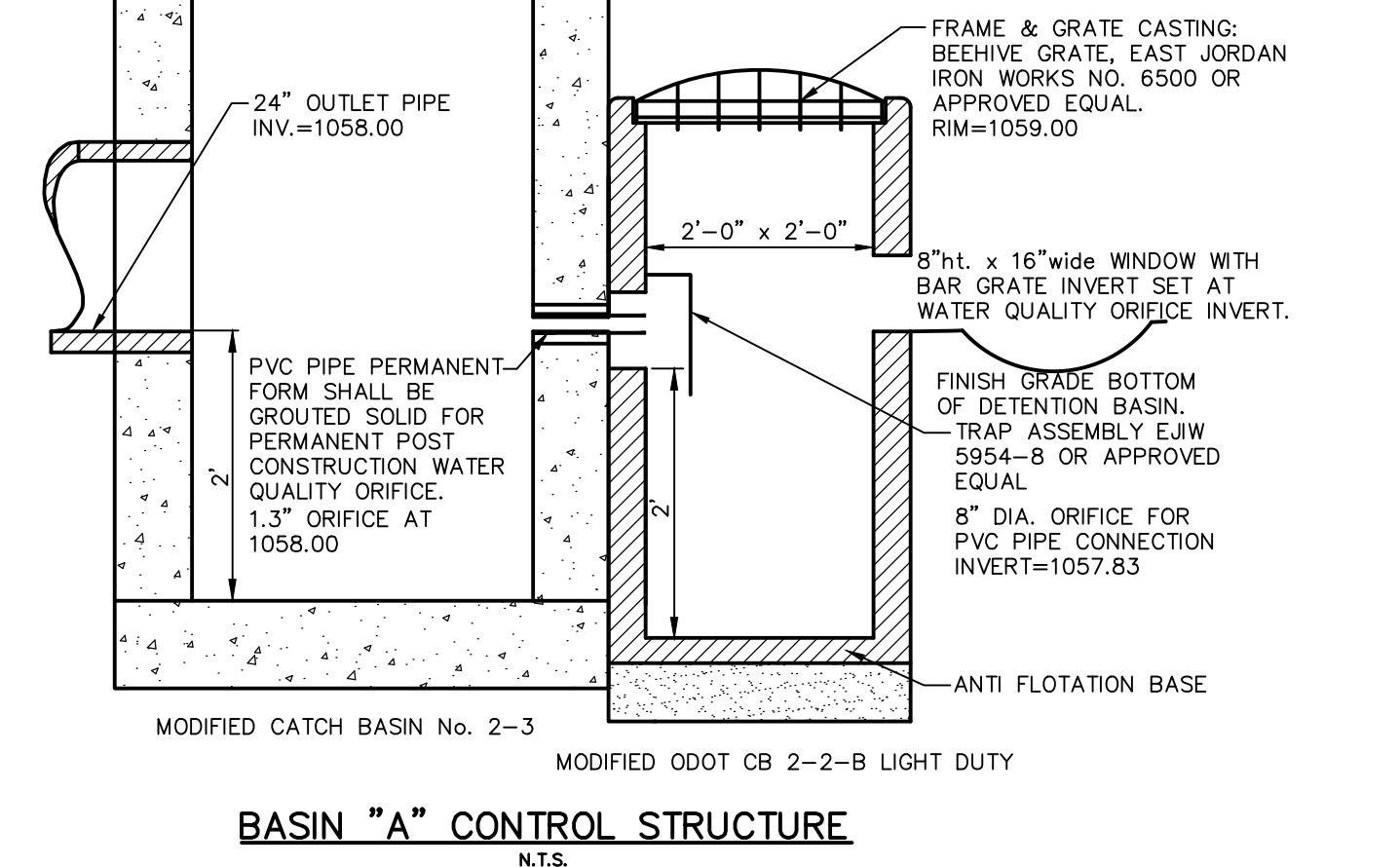
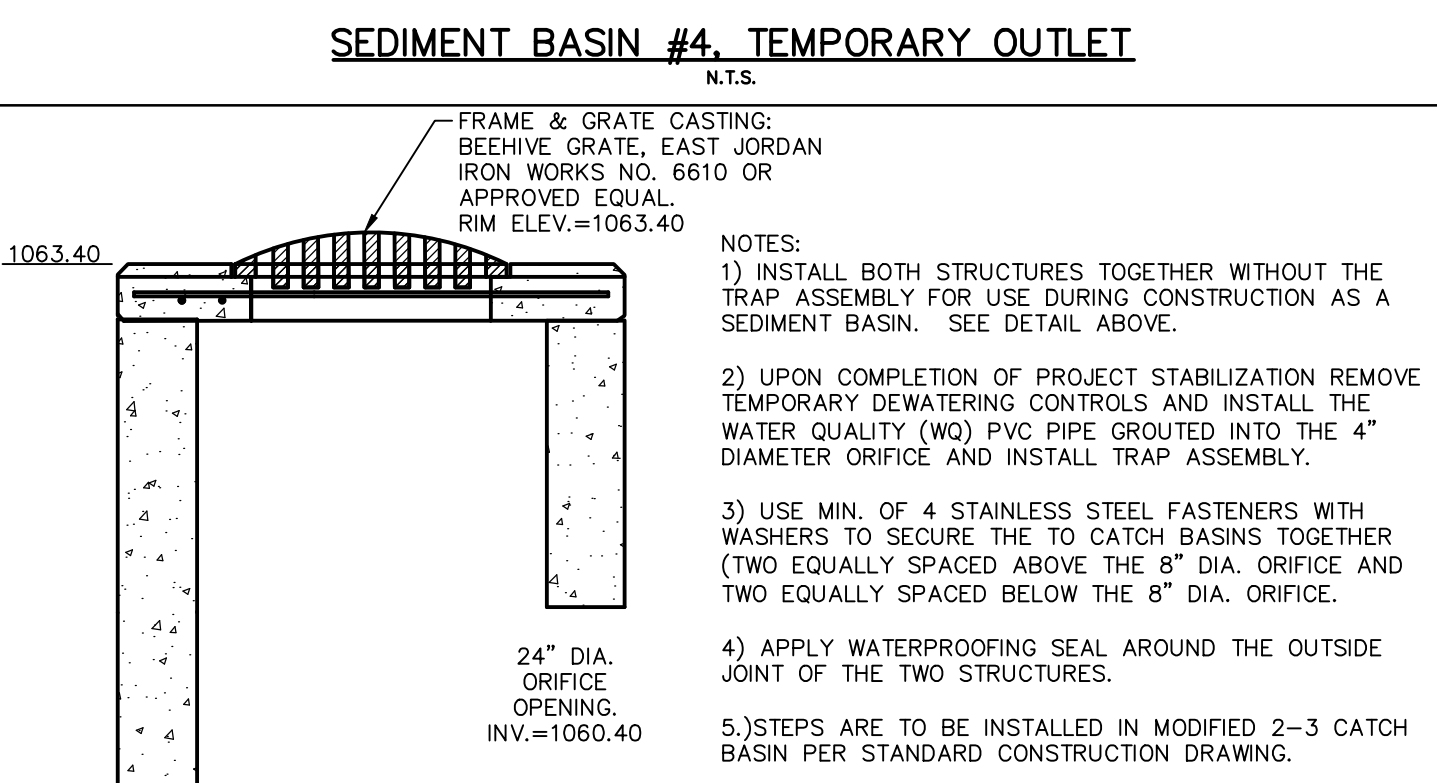
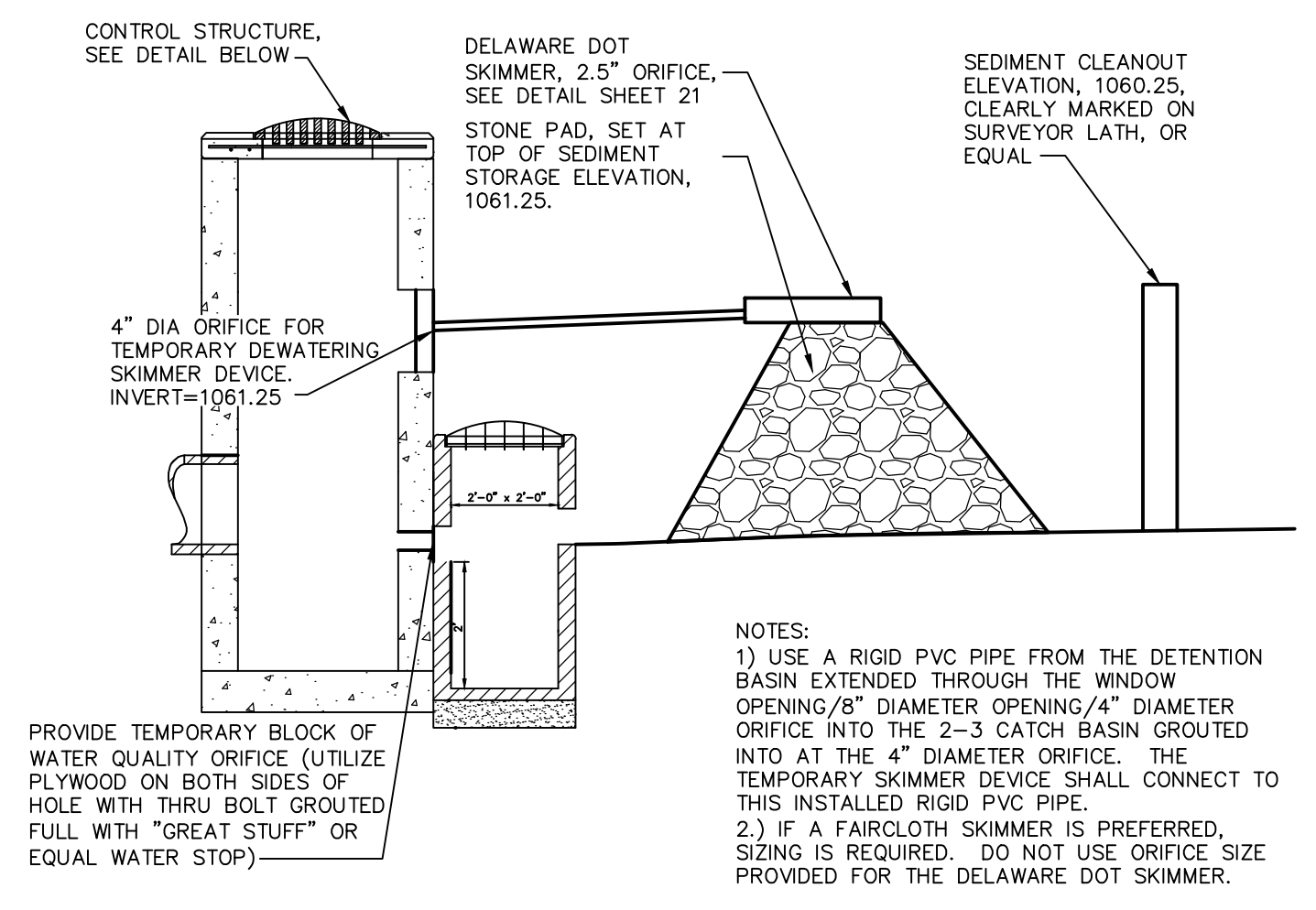
LEGEND
(SEE GENERAL LEGEND, SHEET 4)

- EXISTING RIPARIAN SETBACK
- - - EXISTING CONTOURS
- - - PROPOSED CONTOURS
- LIMITS OF DISTURBANCE
- [Pattern] PROPOSED DRAINAGE ACCESS EASEMENT
- [Pattern] PROPOSED WATER EASEMENT
- [Pattern] PROPOSED 12' ACCESS WAY

PROPOSED STRUCTURE TABLE

NUMBER	STRUCTURE DATA
HW-4	HALF HEIGHT HEADWALL 24" HDPE Pipe INV (W)=1065.00

REV.	DATE	DESCRIPTION
1	06/02/14	REVISED PER LOCAL AGENCY COMMENTS
2	06/27/14	REVISED PER LOCAL AGENCY COMMENTS
3	07/18/14	REVISED PER LOCAL AGENCY COMMENTS
4	07/25/14	REVISED PER LOCAL AGENCY COMMENTS
5	08/01/14	MILLER PARCEL UTILITY UPDATE
6	08/05/14	COMMENTS FOR GRADING APPROVAL
7	08/20/14	REVISED PER LOCAL AGENCY COMMENTS
8	08/22/14	SANITARY REVISION MH 300-302
9	09/12/14	REVISED PER LOCAL AGENCY COMMENTS



EXTENDED DETENTION BASIN A

10 YEAR HWE= 1062.56
 100 YEAR HWE= 1064.10

WATER QUALITY VOLUME ELEVATION= 1060.40

WATER QUALITY VOLUME REQUIRED= 12,252 CUFT
 WATER QUALITY VOLUME PROVIDED= 13,116 CUFT

Underground Utilities

2 Working Days Before You Dig
 Call 800-362-2784 (Toll Free)
 Ohio Utilities Protection Service

Non-members Must Be Called Directly
 Call 800-925-0988 (Toll Free)
 Oil & Gas Producers Utility Protection Service

NOTE:
 ALL OIL AND GAS WELL REMOVALS, PLUGGING/CAPPING, AND ABANDONMENTS SHALL BE IN ACCORDANCE WITH ALL ASSOCIATED REGULATIONS FOR SUCH REMOVALS, INCLUDING BUT NOT LIMITED TO, ODNR, LOCAL, STATE, AND FEDERAL.

EXISTING HIGH PRESSURE GAS MAIN SHALL BE LOCATED AND PROTECTED PRIOR TO AND THROUGHOUT CONSTRUCTION.

THE PRESERVE AT MILLER'S FARM
 SE CORNER OF SR 18 AND MEDINA LINE RD
 COPLEY, OHIO 44321

EXTENDED
 DETENTION BASIN A

ISSUED FOR:

PERMIT	06-02-14
BID	06-02-14
CONSTRUCTION	09-16-14
RECORD	-

PROJECT MANAGER	DESIGNER
MAL	KB

JOB NO.
2013258.00

31/81