

SCHILLERO  
 REC. NO. 54178503  
 P.P.N. 450582


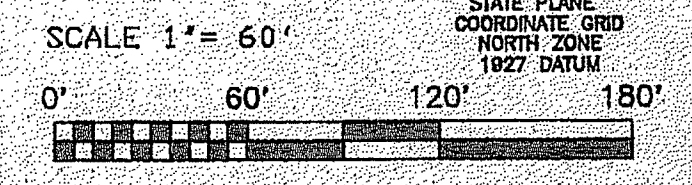
PATTERSON  
 REC. NO. 54333659  
 P.P.N. 4502243  
 P.P.N. 4504905  
 P.P.N. 4504902  
 P.P.N. 501335

CHARBONNEAU  
 REC. NO. 54309700  
 P.P.N. 4502243


CHARBONNEAU  
 REC. NO. 54509699  
 P.P.N. 4501335

LINE	AZIMUTH	DISTANCE	MEAS.
L1	AZ 359°27'10"	230.19'	MEAS.
		221.27'	REC.
L2	AZ 179°27'10"	230.00'	MEAS.
		220.45'	REC.
L3	AZ 179°27'10"	11.38'	
L4	AZ 179°27'10"	11.63'	
L5	AZ 147°56'47"	47.27'	
L6	AZ 147°56'47"	60.76'	
L7	AZ 179°27'10"	272.50'	

CURVE	TANGENT	RADIUS	ARC LENGTH	CHORD LEN	CHORD AZIMUTH	DELTA
C1	11.18'	25.00'	21.03'	20.41'	155°21'29"	48°11'23"
C2	55.17'	50.00'	83.45'	74.10'	179°04'33"	95°37'31"
C3	34.62'	50.00'	60.56'	56.93'	81°35'17"	69°23'56"
C4	38.95'	50.00'	66.18'	61.45'	154°12'20"	75°50'10"
C5	16.01'	50.00'	31.00'	30.50'	29°52'59"	35°31'08"
C6	11.18'	25.00'	21.03'	20.41'	23°32'52"	48°11'23"



*John Volosen*  
 JOHN VOLOSEN, P.E. DATE 5/19/2000



*Lawrence L. Butterworth*  
 LAWRENCE L. BUTTERWORTH, REG. SUR. DATE 7-19-00